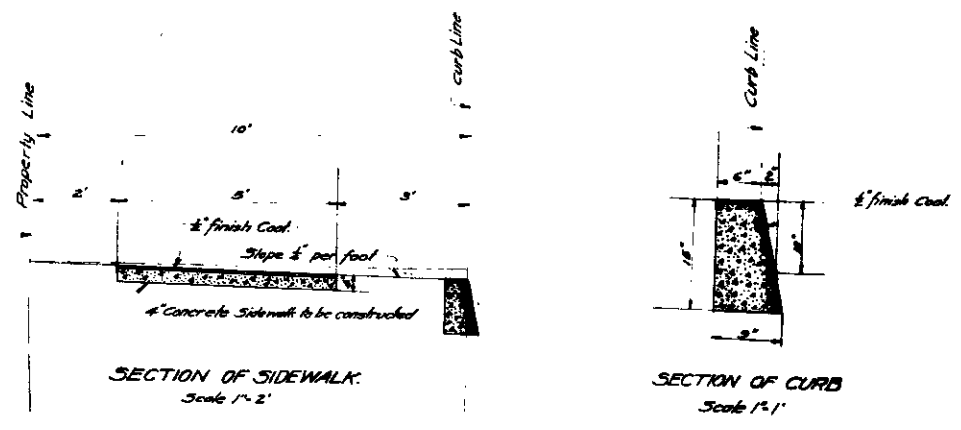


**PLAN No 929**  
**PART No 2**  
**FOR THE IMPROVEMENT OF**  
**ACACIA STREET**  
**BETWEEN**  
**10TH ST AND BASE LINE ST**  
**IN THE**  
**CITY OF SAN BERNARDINO, CALIFORNIA.**  
 APRIL 1927. C.E. Johnson,  
City Engineer.

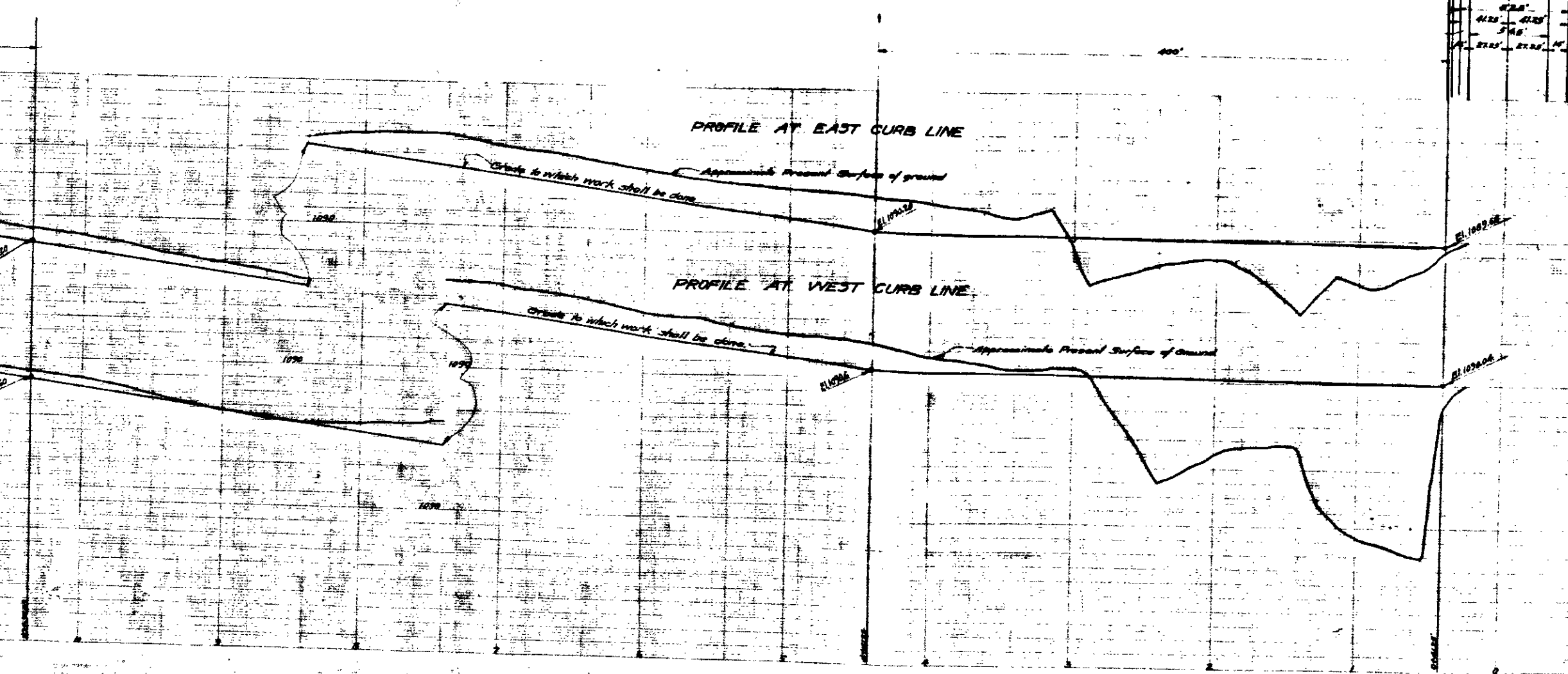
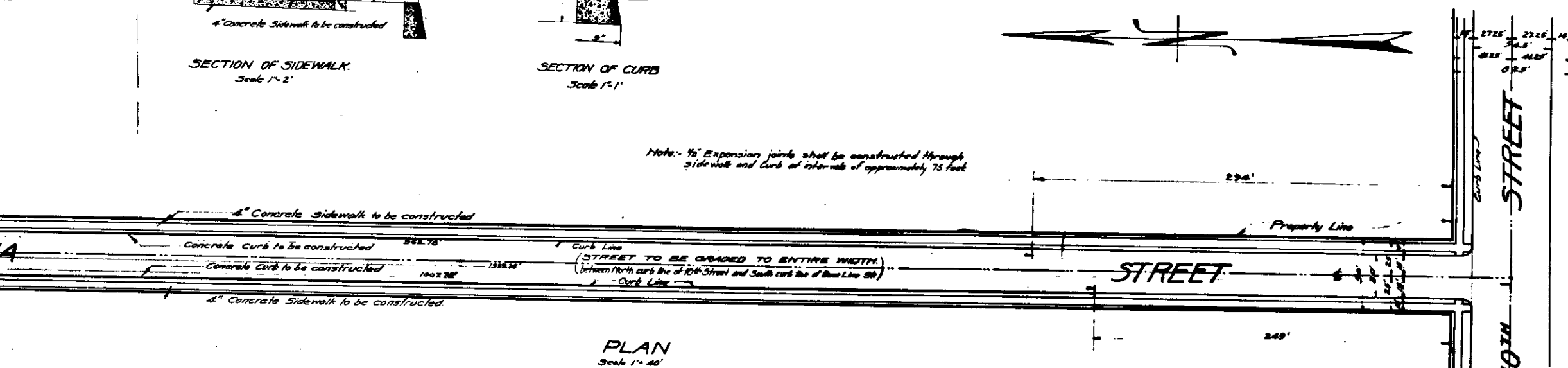
**TITLE TO STREET**  
 San Bernardino City's title to Acacia St is by deeds, recorded in Book 825 of page 36, and in Book 191 Official Records of page 247, records San Bernardino

**GRADE ORDINANCES**  
 Grade of Acacia St established by ordinance No 1383 dated March 7, 1927.

PLAN ADOPTED MAY 8, 1927



Note: 1/2" Expansion joints shall be constructed through sidewalk and curb at intervals of approximately 75 feet



Note: All elevations shown in this plan are in feet and are above a plane which is 164.3 feet below the City Bench Mark established by ordinance No 383 City of San Bernardino, California

**LEGEND**

1/4" means 1/4 inch  
 1" or 1/2" means 1 foot or 1/2 foot  
 3/4" means 3/4 inch  
 El means elevation  
 of mean Center Line  
 175 means number

Concrete Curb to be constructed shown thus in section  
 Concrete Sidewalk to be constructed shown thus in section

**PROFILE LEGEND**

Black Lines show Approximate Present Surface of ground.  
 Red Lines show grade to which work shall be done.  
 Scale: 1" Horizontal = 40' 1" Vertical = 4'

**ESTIMATE OF GRADING**

No of Cubic Yards of Fill to be made ..... 3073.98  
 No of Cubic Yards of Cut to be made ..... 2233.86